

NOTICE TO PUBLIC
REGION 6 - SAN JACINTO REGIONAL FLOOD PLANNING GROUP

RE: Coastal Communities Voting-Member

The San Jacinto Regional Flood Planning Group (SJRFPG) is soliciting nominations for individuals interested in serving as a voting-member for the newly established Coastal Communities Category to the San Jacinto Regional Flood Planning Group. Nominees who have strong affiliation, or are endorsed by the coastal communities or/and organizations are encouraged to apply. This individual must have demonstrated public service experience and show they are capable of acting in a leadership role. As the new Coastal Communities voting-member, this individual must be prepared to adequately represent all coastal communities within the San Jacinto region.

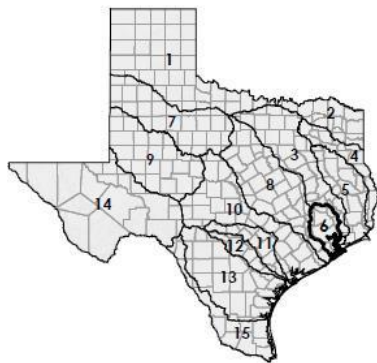
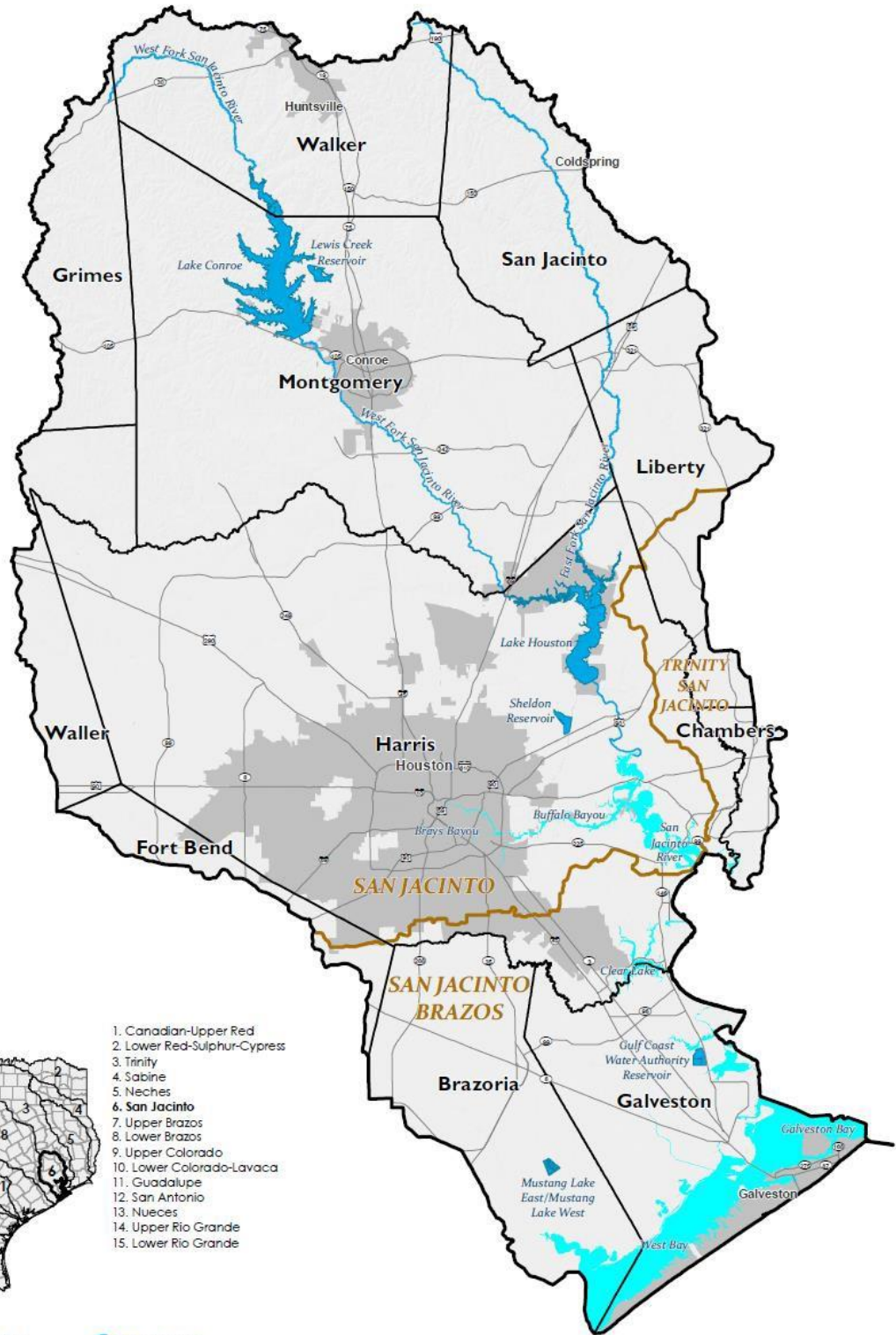
In order to be eligible for a voting membership on the SJRFPG, as defined by the adopted SJRFPG Bylaws, in Article V. Section 3, it states individuals must be capable of adequately representing the interest group for which a membership is being sought. Additionally, this individual must be willing to participate in the regional flood planning process, attend scheduled meetings, and abide to the SJRFPG Bylaws. In both the consideration of nominees and the selection of new voting positions and members, the SJRFPG shall strive to achieve geographic, ethnic, and gender diversity. Preference will be given to nominees with knowledge of flood related issues who reside within the San Jacinto Region.

Once a nominee is selected, the nominee will be become responsible for assisting in the development of the regional flood plan, so attendance to frequent regional flood planning group meetings will be imperative. The voting-membership will extend until July 10, 2023 for the selected nominee.

The Texas Water Development Board established The San Jacinto Regional Flood Planning Group (SJRFPG) with the purpose to carry out the responsibilities placed on regional flood planning groups as required by Texas Water Code Chapter 16, and TWDB rules, including 31 Texas Administrative Code (TAC) Chapter 361 and 362. The San Jacinto region covers all or part of 11 counties, which include Brazoria, Chambers, Fort Bend, Galveston, Grimes, Harris, Liberty, Montgomery, San Jacinto, Walker and Waller County.

Nominations may be made to the Region 6 - San Jacinto Regional Flood Planning Group Sponsor, Harris County, until March 26, 2021 by 5:00pm. Please complete the attached nomination form and email to SanJacFldPG@eng.hctx.net or mail to Harris County Engineering Department to ATTN: SJREFP – Fatima Berrios 10555 Northwest Fwy, Suite 120 Houston, TX 77092. For further information, please email SanJacFldPG@eng.hctx.net or call Fatima Berrios at (713)-274-3914.

Flood Planning Region - 6 - San Jacinto



1. Canadian-Upper Red
2. Lower Red-Sulphur-Cypress
3. Trinity
4. Sabine
5. Neches
6. San Jacinto
7. Upper Brazos
8. Lower Brazos
9. Upper Colorado
10. Lower Colorado-Lavaca
11. Guadalupe
12. San Antonio
13. Nueces
14. Upper Rio Grande
15. Lower Rio Grande

- County boundaries
- Major river basin boundaries
- Major reservoirs
- Major rivers
- Major roadways
- County seats

DISCLAIMER: This map was generated by the Texas Water Development Board using GIS (Geographical Information System) software. No claims are made to the accuracy or completeness of the information shown herein nor to its suitability for a particular use. The scale and location of all mapped data are approximate. Map date: 05/01/2020



Texas Water Development Board
 1700 North Congress Avenue, Austin, TX 78701
www.twdb.texas.gov - @twdb - facebook.com/twdbboard



Region 6 San Jacinto Regional Flood Planning Group

Nominations form for Voting Members

Article V. Section 3 of the adopted SJRFPG Bylaws, in order to be eligible for voting membership on the Region 6 San Jacinto RFPG, a person must be capable of adequately representing the interest for which a member is sought, be willing to participate in the regional flood planning process, attend meetings, and abide by these bylaws.

Name of individual being nominated (Nominee)

Nominee's Current Occupation

Nominee Phone Number

Nominee Email

Nominee Mailing Address

City

State

Zip Code

Country

Which Voting Category are you interested in representing?

Public Category Coastal

Communities

Brief bio and summary of qualifications of nominee.

Provide relevant professional experience that would qualify the nominee for the desired position.

Provide a brief description of why the nominee is interested in the position, and how they meet the criteria of eligibility as indicated at the beginning of this form.

List previous public service and/or leadership experience and roles, and indicate the approximate number of years being involved.

Provide brief description of flood related knowledge and experience, and indicate approximate number of years being involved with flood related issue.

List any relevant certifications and organization affiliations.

Please list any endorsements from individuals and/or organizations for this nominee, and provide supporting documentation.

Does the nominee currently hold a role in another regional flood-planning group? If so, please indicate which region and what role.

Please provide at least two references (name, title, affiliation, contact information).

Does the nominee speak more than one language? If so, please indicate which language.

Does this submission include any attachments? (ie. Resume, Cover Letter, Recommendations)

Yes No

Name of person making this nomination (Can be nominee)

NOTICE TO PUBLIC
REGION 6 - SAN JACINTO REGIONAL FLOOD PLANNING GROUP

RE: Public Category Voting-Member

The San Jacinto Regional Flood Planning Group (SJRFPG) is soliciting nominations for individuals interested in serving as an additional voting-member for the Public Category to the San Jacinto Regional Flood Planning Group. Nominees who have strong affiliation, or are endorsed by the Public are encouraged to apply. This individual must have demonstrated public service experience and show they are capable of acting in a leadership role. As the new Public Category voting-member, this individual must be prepared to adequately represent a large, regional, and diverse interest group that covers the entire San Jacinto region.

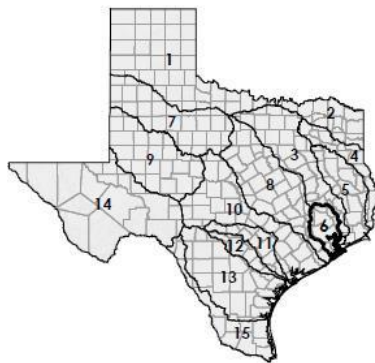
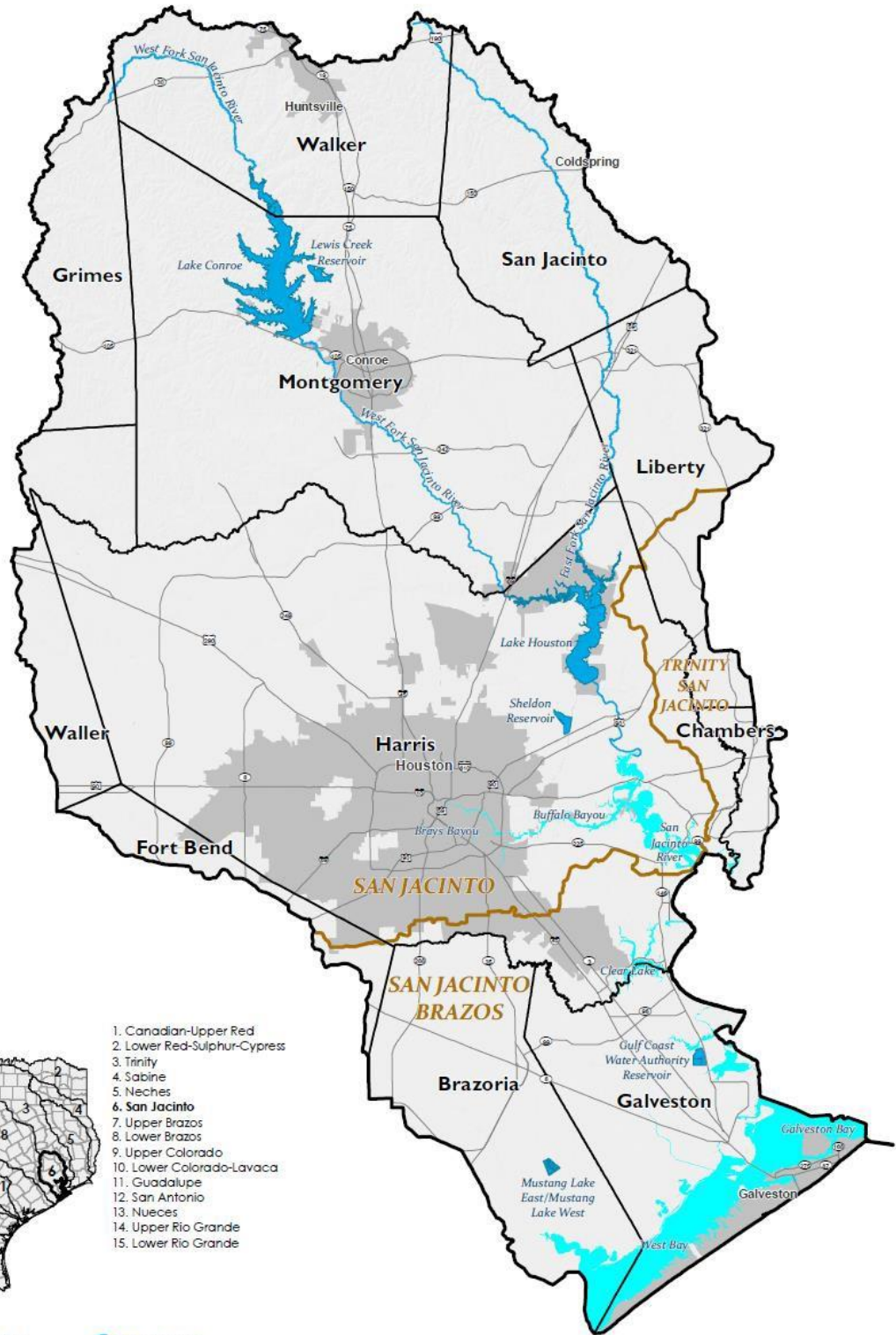
In order to be eligible for a voting membership on the SJRFPG, as defined by the adopted SJRFPG Bylaws, in Article V. Section 3, it states that individuals must be capable of adequately representing the interest group for which a membership is being sought. Additionally, this individual must be willing to participate in the regional flood planning process, attend scheduled meetings, and abide to the SJRFPG bylaws. In both the consideration of nominees and the selection of new voting positions and members, the SJRFPG shall strive to achieve geographic, ethnic, and gender diversity. Preference will be given to nominees with knowledge of flood related issues who reside within the San Jacinto Region.

Once a nominee is selected, the nominee will be accountable for assisting in the development of the regional flood plan, so attendance to frequent regional flood planning group meetings will be crucial. The voting-membership will extend until July 10, 2023.

The Texas Water Development Board established The San Jacinto Regional Flood Planning Group (SJRFPG) with the purpose to carry out the responsibilities placed on regional flood planning groups as required by Texas Water Code Chapter 16, and TWDB rules, including 31 Texas Administrative Code (TAC) Chapter 361 and 362. The San Jacinto region covers all or part of 11 counties, which include Brazoria, Chambers, Ford Bend, Galveston, Grimes, Harris, Liberty, Montgomery, San Jacinto, Walker and Waller County.

Nominations may be made to the Region 6 - San Jacinto Regional Flood Planning Group Sponsor, Harris County, until March 26, 2021 by 5:00pm. Please complete the attached nomination form and email to SanJacFldPG@eng.hctx.net or mail to Harris County Engineering Department to ATTN: SJREFP – Fatima Berrios 10555 Northwest Fwy, Suite 120 Houston, TX 77092. For further information, please email SanJacFldPG@eng.hctx.net or call Fatima Berrios at (713)-274-3914.

Flood Planning Region - 6 - San Jacinto



1. Canadian-Upper Red
2. Lower Red-Sulphur-Cypress
3. Trinity
4. Sabine
5. Neches
6. San Jacinto
7. Upper Brazos
8. Lower Brazos
9. Upper Colorado
10. Lower Colorado-Lavaca
11. Guadalupe
12. San Antonio
13. Nueces
14. Upper Rio Grande
15. Lower Rio Grande

- County boundaries
- Major river basin boundaries
- Major reservoirs
- Major rivers
- County seats
- Major roadways

DISCLAIMER: This map was generated by the Texas Water Development Board using GIS (Geographical Information System) software. No claims are made to the accuracy or completeness of the information shown herein nor to its suitability for a particular use. The scale and location of all mapped data are approximate. Map date: 05/01/2020



Texas Water Development Board
 1700 North Congress Avenue, Austin, TX 78701
www.twdb.texas.gov - @twdb - facebook.com/twdbboard



Region 6

San Jacinto Regional Flood Planning Group

Nominations form for Voting Members

Article V. Section 3 of the adopted SJRFPG Bylaws, in order to be eligible for voting membership on the Region 6 San Jacinto RFPG, a person must be capable of adequately representing the interest for which a member is sought, be willing to participate in the regional flood planning process, attend meetings, and abide by these bylaws.

Name of individual being nominated (Nominee)

Nominee's Current Occupation

Nominee Phone Number

Nominee Email

Nominee Mailing Address

City

State

Zip Code

Country

Which Voting Category are you interested in representing?

Public Category Coastal

Communities

Brief bio and summary of qualifications of nominee.

Provide relevant professional experience that would qualify the nominee for the desired position.

Provide a brief description of why the nominee is interested in the position, and how they meet the criteria of eligibility as indicated at the beginning of this form.

List previous public service and/or leadership experience and roles, and indicate the approximate number of years being involved.

Provide brief description of flood related knowledge and experience, and indicate approximate number of years being involved with flood related issue.

List any relevant certifications and organization affiliations.

Please list any endorsements from individuals and/or organizations for this nominee, and provide supporting documentation.

Does the nominee currently hold a role in another regional flood-planning group? If so, please indicate which region and what role.

Please provide at least two references (name, title, affiliation, contact information).

Does the nominee speak more than one language? If so, please indicate which language.

Does this submission include any attachments? (ie. Resume, Cover Letter, Recommendations)

Yes No

Name of person making this nomination (Can be nominee)